



District of West Vancouver

Park Dedication
Bylaw No. 4794, 2014
(Whyte Lake Park)

Effective Date: July 7, 2014

District of West Vancouver

Park Dedication Bylaw No. 4794, 2014

Table of Contents

| | | |
|--------|--|---|
| Part 1 | Citation..... | 2 |
| Part 2 | Severability | 2 |
| Part 3 | Dedication of Park Lands | 2 |
| | Schedule A – Map Showing Location of Lands to be Dedicated as Park | 4 |

District of West Vancouver

Park Dedication Bylaw No. 4794, 2014

A bylaw to dedicate as park municipally owned lands adjacent to and including Whyte Lake and Whyte Lake Trail.

WHEREAS pursuant to Section 30 of the *Community Charter*, a Council of a municipality may, by bylaw adopted by 2/3 of all members of Council, dedicate municipal land for municipal park purposes;

AND WHEREAS the District of West Vancouver is the registered owner of the following municipal lands:

Parcel Identifier: 008-877-301

Legal Description: BLOCK B, EXCEPT: FIRSTLY: PART IN PLAN 19181
SECONDLY: PART ON HIGHWAY PLAN 118 DISTRICT LOT 1494 PLAN
12498

("District Lot 1494");

and

Parcel Identifier: 015-946-991

Legal Description: DISTRICT LOT 1495 GROUP 1 NEW WESTMINSTER
DISTRICT EXCEPT PORTIONS IN REFERENCE PLANS 987 AND
1831, HIGHWAY PLAN 52 AND PART LYING WEST OF REFERENCE
PLAN 987 AND PART DEDICATED ROAD ON PLAN BCP23203

("District Lot 1495")

AND WHEREAS a part of District Lot 1494 was dedicated as park under the District's *Nelson Canyon Park Bylaw #483, 1931*;

AND WHEREAS it is deemed advisable to dedicate District Lot 1495 and that part of District Lot 1494 that is not included as park under the District's *Nelson Canyon Park Bylaw #483, 1931* for park purposes;

NOW THEREFORE the Municipal Council of the Corporation of the District of West Vancouver, in open meeting assembled enacts as follows:

Part 1 Citation

- 1.1 This bylaw shall be cited as Park Dedication Bylaw No. 4794, 2014.

Part 2 Severability

- 2.1 If a portion of this bylaw is held invalid by a Court of competent jurisdiction, then the invalid portion must be severed and the remainder of this bylaw is deemed to have been adopted without the severed section, subsection, paragraph, subparagraph, clause or phrase.

Part 3 Dedication of Park Lands

- 3.1 District Lot 1495, shown as Area 2 on the attached Schedule A, and that part of District Lot 1494 that is not included as park under the District's *Nelson Canyon Park Bylaw #483, 1931*, shown as Area 1 on the attached Schedule A, are allocated, set aside and dedicated for park purposes.

- 3.2 The following schedule is attached to and forms part of this bylaw:

Schedule A - Map showing location of lands to be dedicated as park.

Schedules


Schedule A – Map showing location of lands to be dedicated as park.


READ A FIRST TIME on June 16, 2014

READ A SECOND TIME on June 16, 2014


READ A THIRD TIME on June 16, 2014

ADOPTED by an affirmative vote of at least 2/3 of all the members of Council on July 7, 2014.





Mayor



Municipal Clerk

Schedule A – Map Showing Location of Lands to be Dedicated as Park

