



## District of West Vancouver

### Development Permit No. 17-094

Registered Owner: British Pacific Properties Limited

This Development Permit applies to:

Civic Addresses: Lot 37 Burfield Place as described in attached Schedule 'A'

Legal Description: See attached Schedule 'A'  
(the "Lands")

---

#### 1.0 This Development Permit:

- (a) imposes requirements and conditions for the development of the Lands: which are designated by the Official Community Plan as the Rodgers Creek Area of the Upper Lands Development Permit Area to provide for the protection of the natural environment, its ecosystems and biological diversity, to provide for the protection of development from hazardous conditions and to regulate the form and character of intensive residential and multifamily development; and is subject to Guideline UL8.1 specified in the Official Community Plan; and
- (b) is issued subject to the Registered Owner's compliance with all of the Bylaws of the District applicable to the Lands, except as varied or supplemented by this Permit.

#### 2.0 The following requirements and conditions shall apply to the Lands:


- 2.1 Buildings, structures, driveways and site development must take place in accordance with the attached Schedule 'B'.
- 2.2 On-site landscaping must be installed at the cost of the Owner in accordance with the attached Schedule 'B' and shall exclude any plants identified in the District's Invasive Plant Strategy.
- 2.3 Sustainability measures and commitments must take place in accordance with the attached Schedule 'B' including achieving minimum LEED Silver equivalency and ASHRAE 90.1. Compliance with these requirements shall be demonstrated through provision of sufficient documentation to the satisfaction of the Chief Building Official.
- 2.4 Notwithstanding Conditions 2.1, 2.2 and 2.3 above, the Director of Planning and Development Services may determine that minor changes to the proposal still comply with the Development Permit plans where proposed

changes do not materially affect the intent of the plans attached to this Development Permit or result in a variance to the Zoning Bylaw.

- 2.5 Electrical conduit shall be installed to allow for electric vehicle charging at all parking spaces within the building.
  - 2.6 All balconies, decks, and patios on the Lands shall at all times remain fully open, uncovered, and unenclosed, except for eaves and as shown in Schedule 'B'.
  - 2.7 Sprinklers must be installed in all areas of the building as required under the Fire Protection and Emergency Response Bylaw No. 4366, 2004.
- 3.0 Prior to issuance of Building Permit for any building or structure on the Lands:**
- 3.1 A section 219 Covenant shall be placed on the Lands to require that all balconies, decks, and patios remain fully open, uncovered, and unenclosed, except for eaves and as shown in Schedule 'B'.
  - 3.2 Engineering civil drawings detailing the storm water management measures that contribute to the proper functioning condition of adjacent watercourses must be submitted to and approved by the District's Manager of Land Development.
  - 3.3 The Lands shall be consolidated and subdivided to create Proposed Lot A as shown in Schedule A.
  - 3.4 Security for the due and proper completion of the on-site landscaping set forth in Section 2.0 of this Development Permit must be provided (the "Landscaping Deposit") in the amount of \$590,000 to the District in the form of cash or an unconditional, irrevocable auto-renewing letter of credit issued by a Canadian chartered bank or credit union and:
    - (a) a minimum 20% of the initial value of the Landscaping Deposit shall be retained by the District for one year after installation of the landscaping, as a warranty deposit to ensure successful installation of the landscaping; and
    - (b) the initial value of the Landscaping Deposit may only be reduced to the warranty level and the warranty shall only be released when the registered member of the BCSLA for the project provides a field report to the District confirming successful installation of the on-site landscaping in accordance with Schedule 'B' to this Development Permit.
- 4.0 This Development Permit lapses if the work authorized herein is not commenced within 24 months of the date this permit is issued.**
- In the event the Owner is delayed or interrupted or prevented from commencing or continuing the development by reason of any Act of God, labour unrest (including strike and lockouts), weather conditions or any similar cause reasonably beyond the control of the Owner, the time for the completion of the work shall be extended



for a period equal to the duration of the contingency that occasioned the delay, interruption or prevention, provided that the commercial or financial circumstances of the Owner shall not be viewed as a cause beyond the control of the Owner.

THE COUNCIL OF WEST VANCOUVER APPROVED THIS PERMIT BY RESOLUTION PASSED ON APRIL 9, 2018.

  
MAYOR

  
DEPUTY MUNICIPAL CLERK  
PASCAL CUK

THE REQUIREMENTS AND CONDITIONS UPON WHICH THIS PERMIT IS ISSUED ARE ACKNOWLEDGED AND AGREED TO. IT IS UNDERSTOOD THAT OTHER PERMITS / APPROVALS MAY BE REQUIRED INCLUDING PERMITS / APPROVALS FOR BUILDING CONSTRUCTION, SOIL AND ROCK REMOVAL OR DEPOSIT, BOULEVARD WORKS, AND SUBDIVISION.

 Owner: Signature	<b>Geoffrey E.G. Croll</b> President Owner: Print Name above	<u>APR 10 2018</u> Date
 Owner: Signature	<b>D. Joseph Pattern</b> Vice President <del>Finance and Administration</del> Owner: Print Name above	<u>APR 10 2018</u> Date

FOR THE PURPOSES OF SECTION 4.0, THIS PERMIT IS ISSUED ON APRIL 9, 2018.

Schedules:

- A – Legal Description of Subject Lands
- B - Architectural and Landscape Drawing booklet

# Schedule 'A' – Description of Subject Lands

1. PID: 005-179-815  
That part of District Lot 888 Group 1 Lying to the east of Blocks B and C Plan 2056 except Plans 21009, 21528, BCP386, EPP25625 and LMP12499
2. PID: 014-535-165  
Block 9 District Lot 817 Group 1 New Westminster District Plan 1598 Except; Part on Highway Plan 169 and Plan EPP36310
3. Closed road as shown on Plan EPP78999 below

