


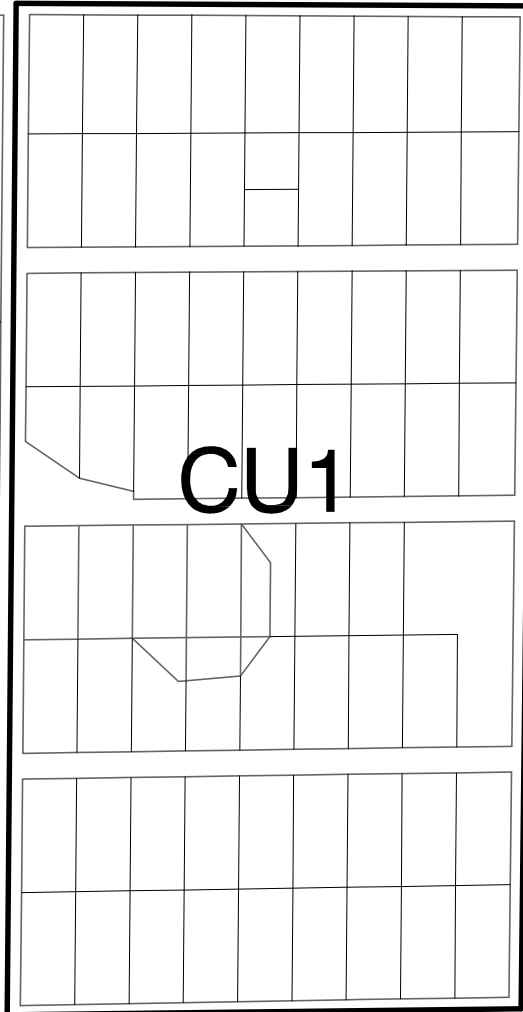
CU2

ZONING BYLAW
No. 4662, 2010

ZONING MAP
ADOPTED: JAN. 24, 2011

 D.A.A.
DEVELOPMENT
AREA AGREEMENT

NOTE:
This map is based upon a variety of legal plans, and was prepared for zoning purposes only. The District of West Vancouver disclaims any and all responsibility for any errors or omissions respecting the legal boundaries or geographic details shown on this map and makes no representations whatsoever as to the accuracy of this map. Accurate legal plans of the lots referenced may be obtained from the Land Title Office located in New Westminister.



CU1

CYPRESS BOWL ROAD

CU4

CYPRESS BOWL ROAD

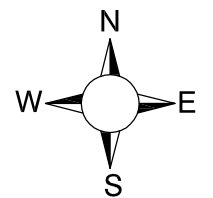
CYPRESS BOWL ROAD

CD3

1200' CONTOUR

16	13	9
15	12	8
	11	

Printed on: Feb.02/11



MAP **12** OF **28**